




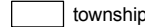

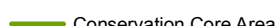







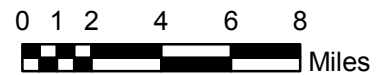


Murray County Future Land Use

-  Trunk Highways
-  Lakes
-  Named Streams and Rivers
-  county
-  city
-  township
-  Airport
-  Conservation Core Areas
-  Conservation Restoration
-  DWSMA
-  Impaired Waters
-  State Park
-  DNR Wildlife Management Areas/SNAs
-  Murray County Shoreland
-  Buffer Around Cities



Prepared by SRDC 4.08

Source: ESRI, MnDOT, DNR, MPCA
Murray County Environmental Services